











# Highlands Ranch Open Space Conservation Area

Map 2  
National Wetlands Inventory  
and Riparian Resources

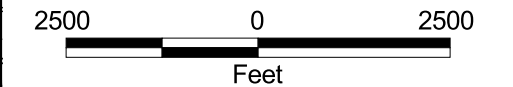
## Legend

-  Roads
-  Intermittent Drainage Ways
-  20ft Contours
-  Highlands Ranch Open Space Conservation Area (OSCA)
-  Subwatershed Boundaries

### NWI Wetland Habitat Types

-  PABFh (Palustrine, Aquatic bed, Semipermanently, Flooded Impounded)
-  PUSAh (Palustrine, Unconsolidated Shore, Temporarily Flooded, Impounded)
-  PUSCh (Palustrine, Unconsolidated Shore, Seasonally Flooded, Impounded)
-  R4SBA (Riverine, Intermittent, Streambed, Temporarily Flooded)
-  Riparian Areas

Note: Riparian Areas are Represented by a 50 Foot Buffer Around the Streams



Science Applications International Corporation  
Hellmund Associates

Base Map Source:  
USGS 7.5 Minute Quads  
Highlands Ranch, Sedalia, 1965, Revised 1994.  
Wetland Types Source:  
USFWS National Wetland Inventory

M:/OSCA/Projects/Highlands.apr  
Printed - 05/21/02

